

**NÁTTH'ÄN  
MOUNT HALDANE**  
1,840 M

To hike on the hill, take the access road on the left (west), just before the Inn, then follow the gravel road for two km to a parking lot. (See the brochure, Climb Mount Haldane.)



ELSA

KENO CITY

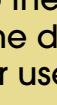
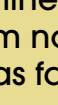
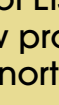
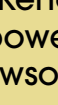

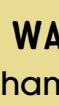

11-km trail to Keno Hill signpost.

**GALENA HILL**

Galena Hill was once home to some of the richest silver deposits in the world. Mining in the area spanned 70 years, from 1919 to 1989.



SILVER TRAIL



**TTTH'UN  
TS'EDELÁW MÄN  
JANET LAKE**

**MINTO CREEK BRIDGE**

1-km Interpretive Trail follows the path of the river, and then loops back through the boreal forest.

**WAREHAM LAKE**

Wareham Lake was created in 1951, when the Mayo River was dammed to provide electricity to the mines of Elsa and Keno. The dam now provides power for use as far north as Dawson.

**WAREHAM LAKE**

**FIVE MILE LAKE**

The lake at Five Mile Lake Campground is one of the warmest in the Yukon.

**FIVE MILE LAKE**



MAYO

**THE SILVER TRAIL**  
Five Mile Lake to Keno City

